

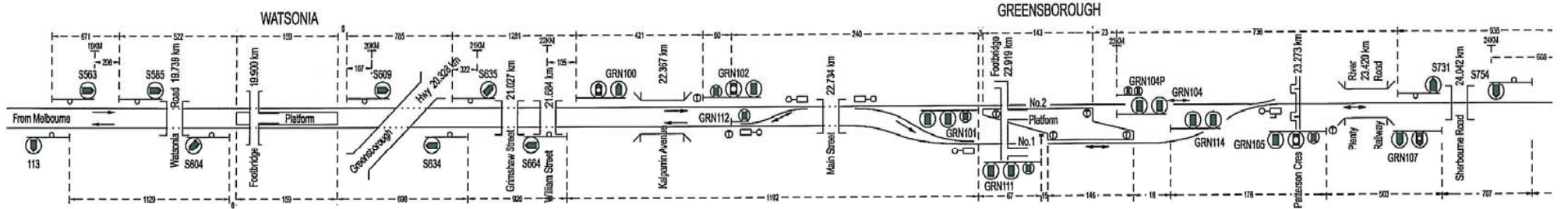


WATSONIA TO ELTHAM SIGNALLING DIAGRAM No: 21/13

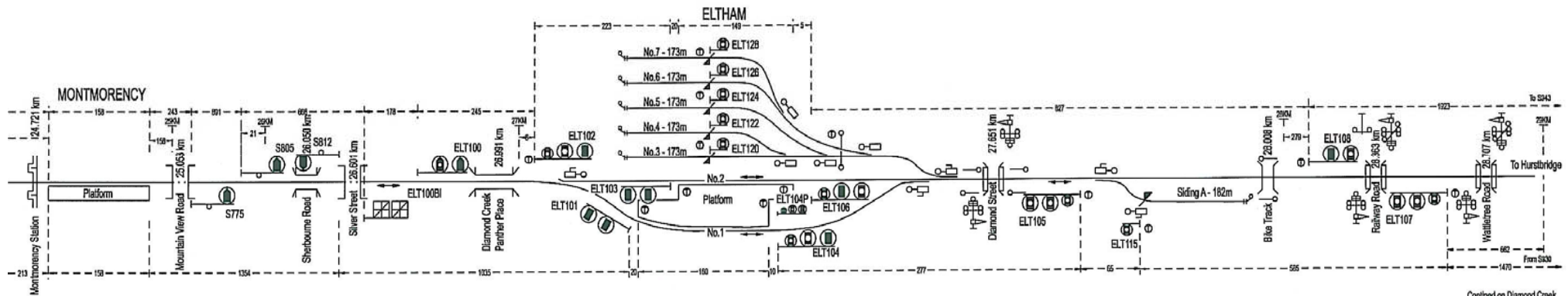
(REPLACES No 75/12)

Showing Signal and Interlocking Arrangements to come into use on a date to be fixed by circular which will be issued by the Manager Rail Standards


Bill Uren 01/03/2013
BILL UREN
MANAGER RAIL STANDARDS



Continued on Dennis to Macleod



Continued on Diamond Creek to Hurstbridge

NOTE:
 Siding dimensions indicate standing room clear of crossing and adjacent tracks
 All dimensions in metres.
 Pedestrian Gates shown thus 
 Buffer Light (Fixed Red) 