



Australian Rail Track Corporation Ltd

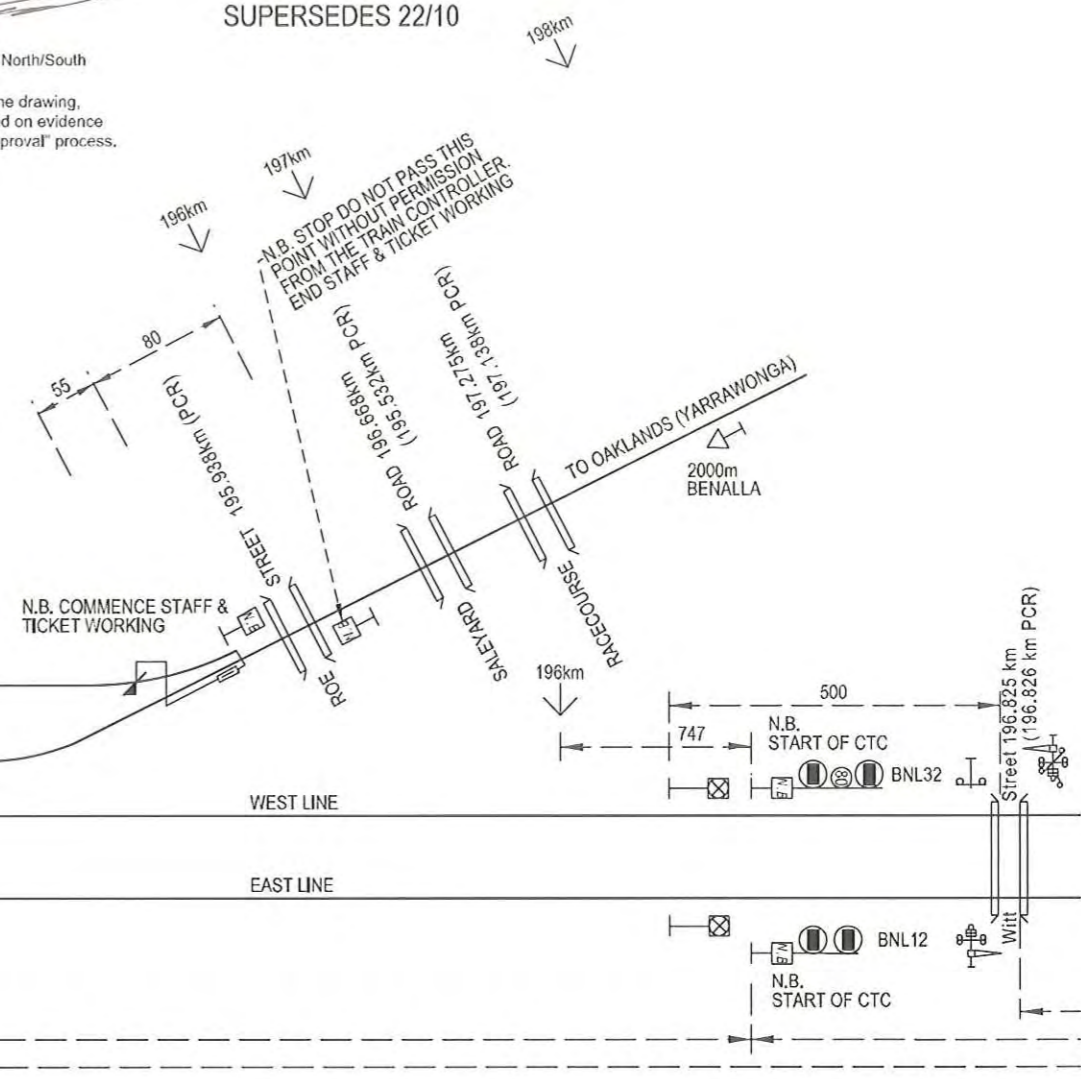
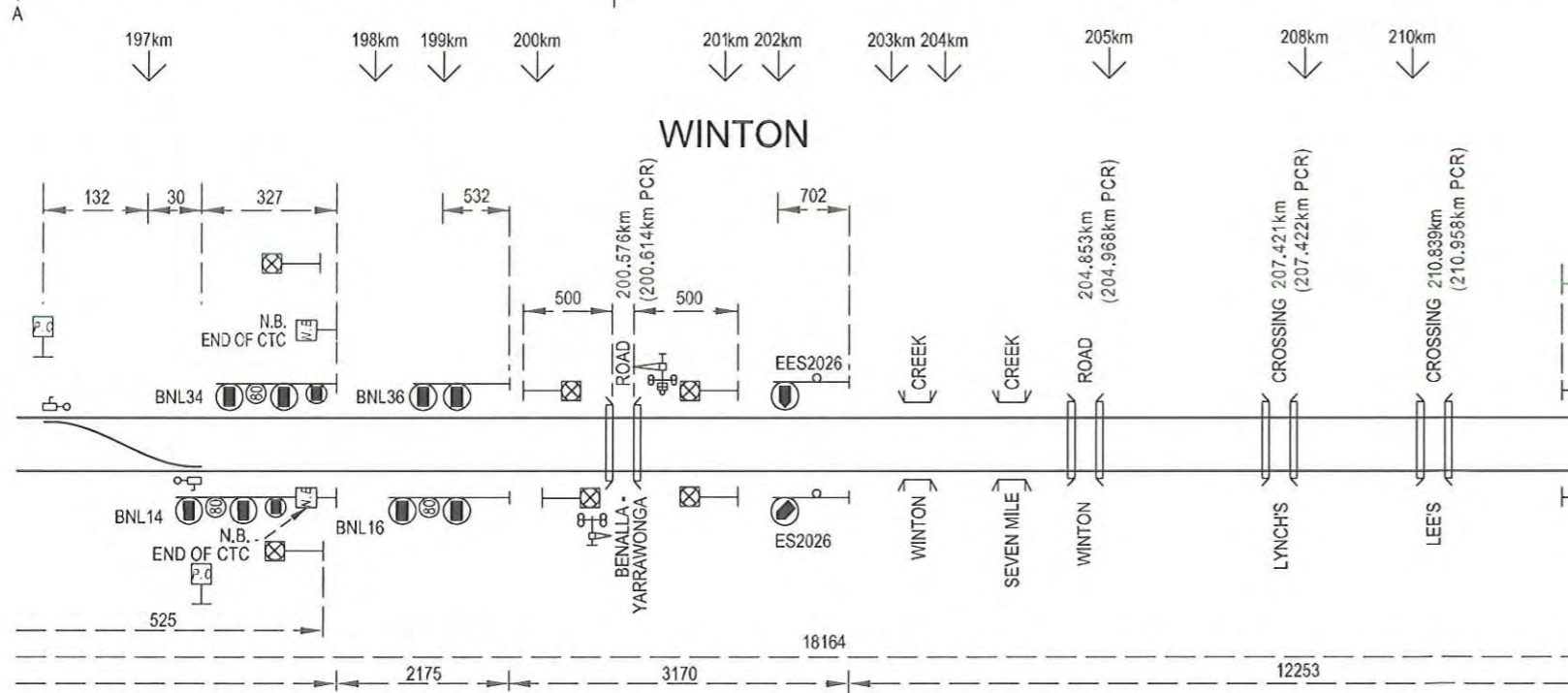
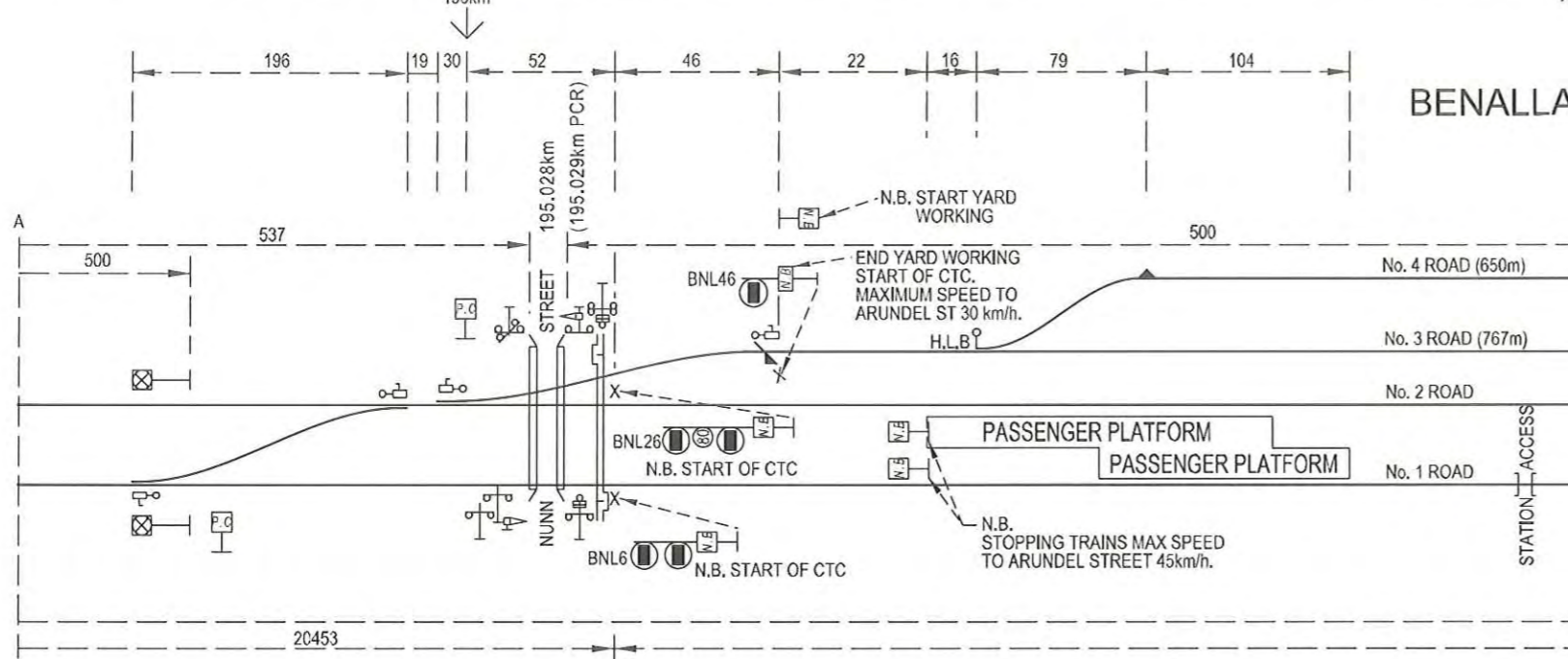
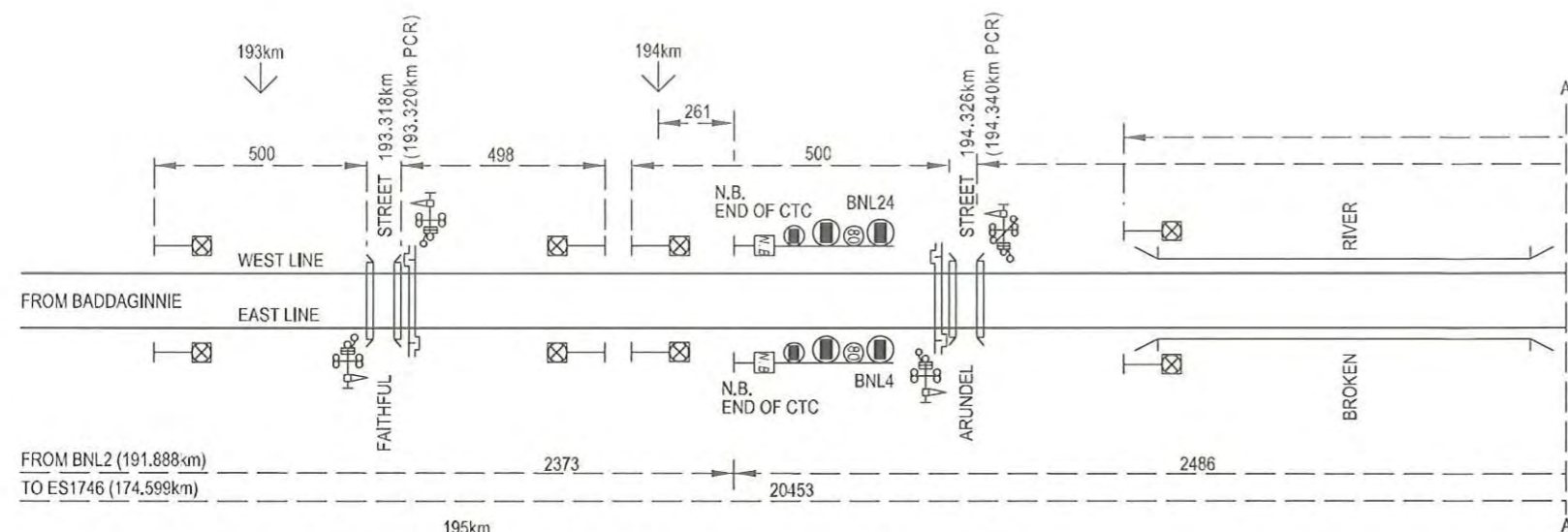
Benalla to Glenrowan

SIGNALLING DIAGRAM No.50/10

SUPERSEDES 22/10

D. BENNETT
Acting Operations Manager North/South
ARTC

ARTC does not approve the drawing, but accepts the drawing based on evidence provided by the "checking & approval" process.



- LEGEND:
- ALL DIMENSIONS ARE IN METERS.
 - SIDING DIMENSIONS INDICATE STANDING ROOM CLEAR OF CROSSING AND ADJACENT TRACKS
 - LOCATION BOARD SHOWN THUS
 - NOTICE BOARD SHOWN THUS
 - POINT CLIP BOX SHOWN THUS
 - LEVEL CROSSING PREDICTOR INDICATOR BOARD SHOWN THUS
 - DERAILER AND CROWDER SHOWN THUS
 - POINT LEVER SHOWN THUS
 - CATCH SHOWN THUS

TO EES2267 (226.667km)
FROM WRT6 (233.216km)